

Secretaria de Meio Ambiente e Desenvolvimento Sustentável - SEMAD

Centro de Informações Meteorológicas e Hidrológicas do Estado de Goiás - CIMEHGO

Sala de Situação de Monitoramento de Riscos e Desastres Naturais

Visite: <https://www.meioambiente.go.gov.br/cimehgo> ou <https://www.cimehgo.meioambiente.go.gov.br/>

 [@cimehgo.semad](https://www.instagram.com/cimehgo.semad)

Boletim nº: 0113

Elaborado na data: 12/05/2022

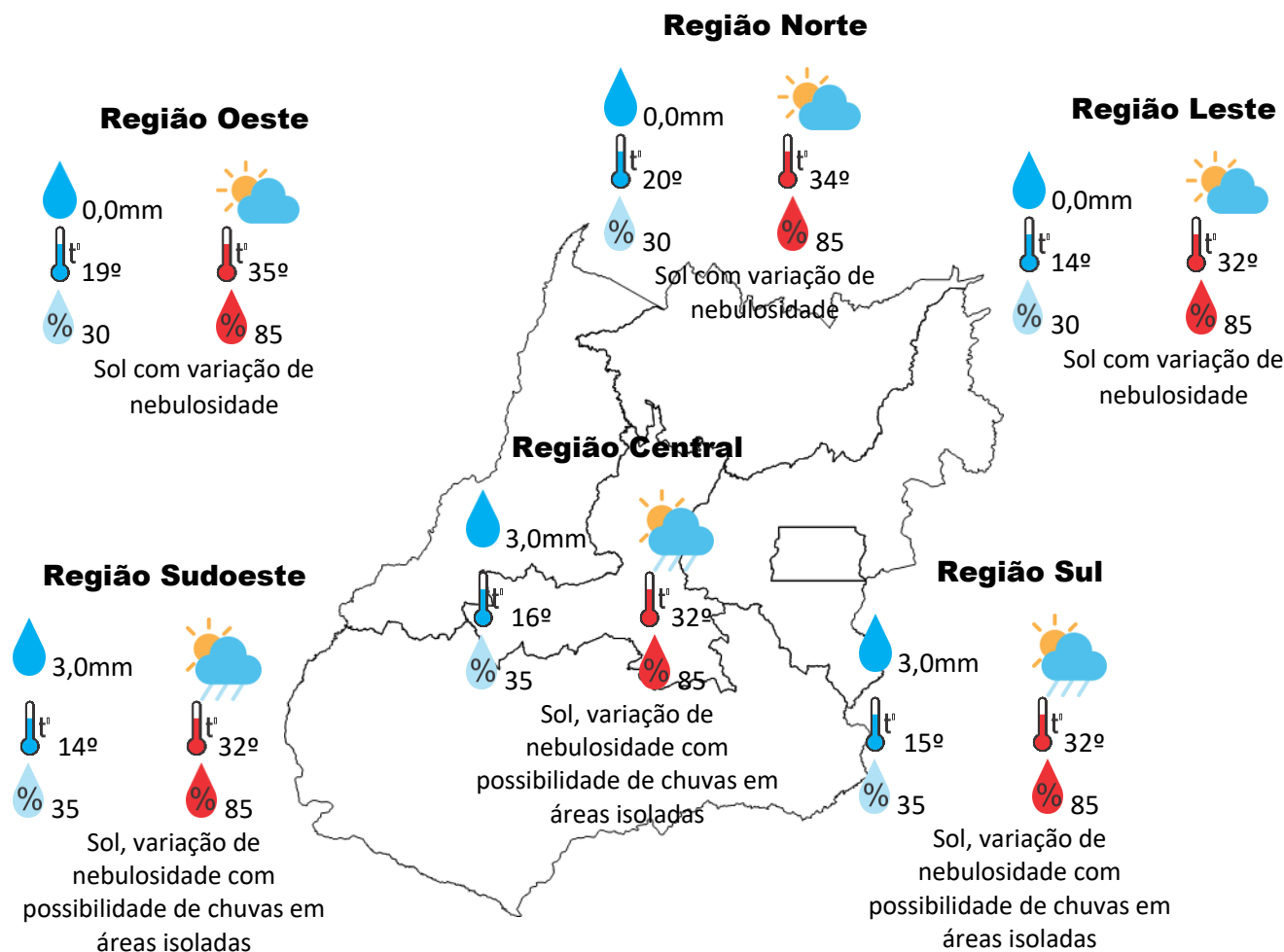
Previsão para data: 13/05/2022

Informações do Tempo para o Estado

Sexta-feira de sol com variação de nebulosidade, o transporte de umidade da região norte do país ainda favorece a formação de áreas de instabilidade na região centro sul do Estado de Goiás, com isso poderemos ter chuvas em áreas isoladas, mas de baixo volume.

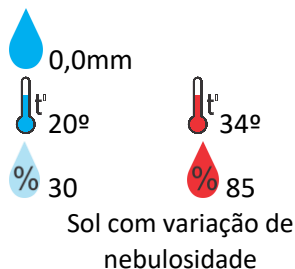
Capital: sol e variação de nebulosidade, possibilidade de chuva em áreas isoladas, temperatura máxima podendo chegar aos 30°C e umidade relativa do ar variando entre 35% a 85%, o nascer do sol será às 06:32hs e o pôr do sol às 17:54hs. Os indices de umidade relativa do ar em declínio no período da tarde.

Prognóstico para o Estado neste final de semana: sol e variação de nebulosidade temperaturas amenas pela manhã, possibilidade de chuvas em áreas isoladas, mas de baixo volume.

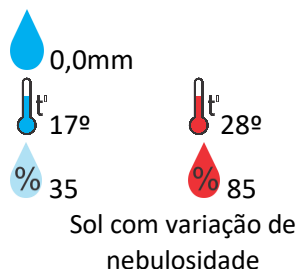


Previsão para alguns municípios:

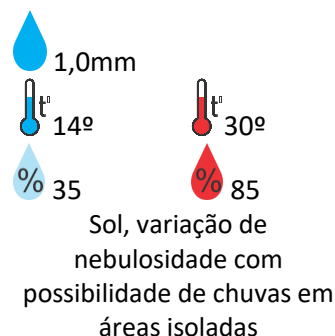
Porangatu



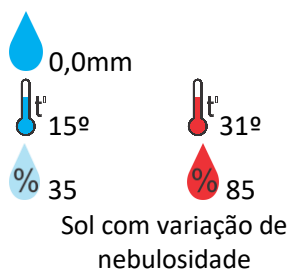
Catalão



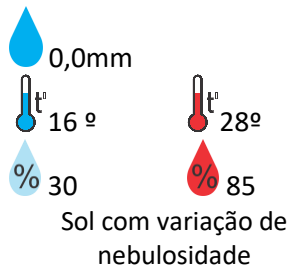
Jataí



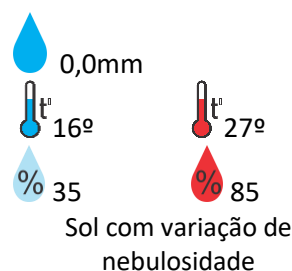
Rio Verde



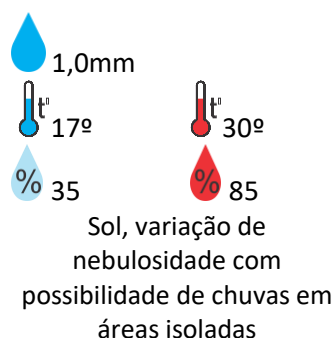
Luziânia



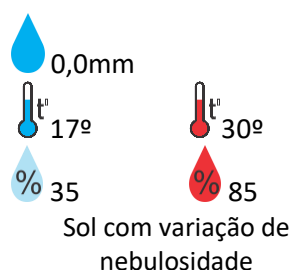
Anápolis



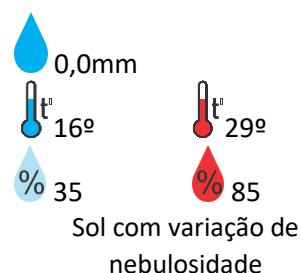
Goiânia



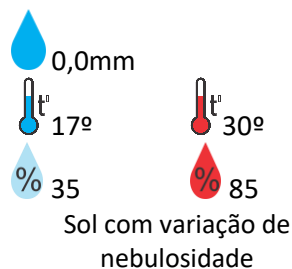
Itumbiara



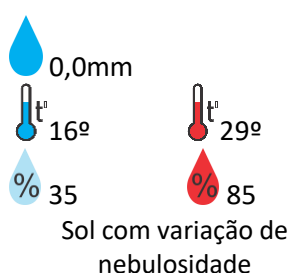
Ouvidor



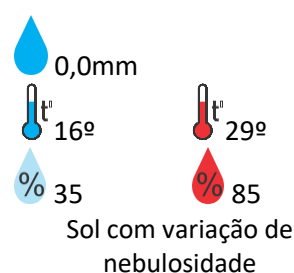
Goiandira



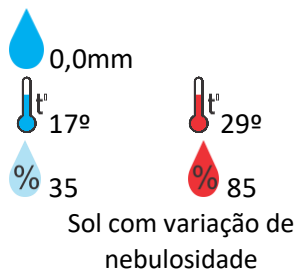
Três Ranchos



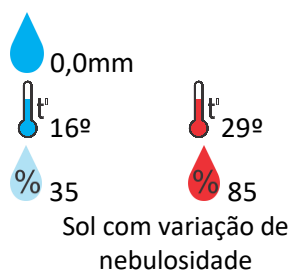
Cumari



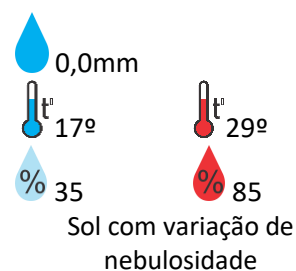
Anhanguera



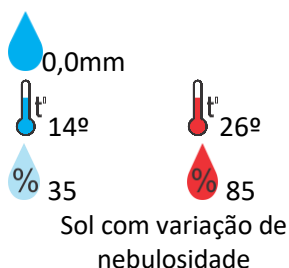
Ipameri



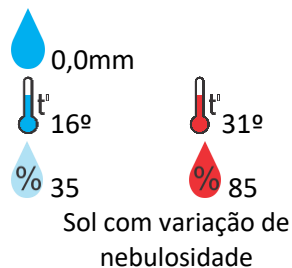
Nova Aurora



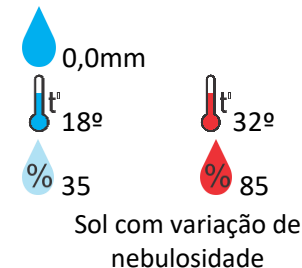
Cristalina



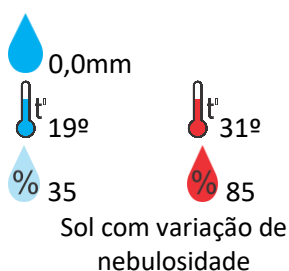
Santa Helena



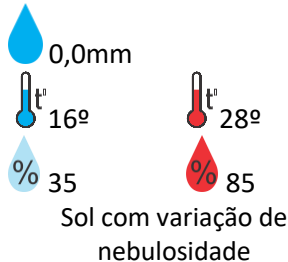
Ceres



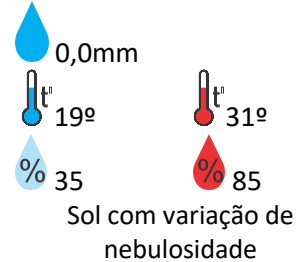
Goianésia



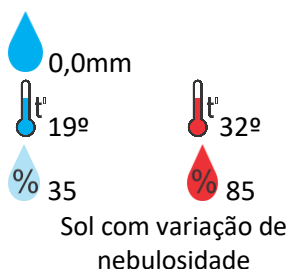
Davinópolis



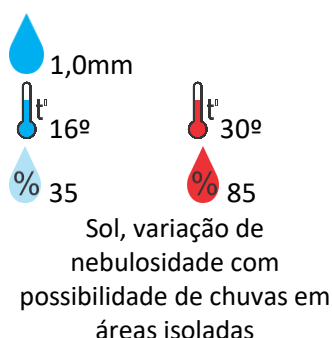
Rubiataba



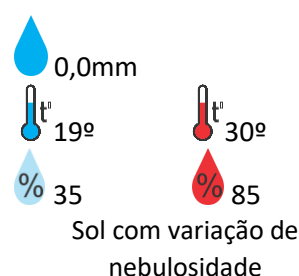
Flores de Goiás



Caldas Novas



Pirenópolis



OBS: As informações contidas nesse boletim do tempo levam em consideração dados das variáveis meteorológicas previstas por modelos meteorológicos e análise de imagens de satélite do dia 12/05/2022 às 10:00 horas.